Picturesque PIKES PEAK Region

COLORADO



Pikes Peak

COLORADO SPRINGS
JUN 3
1944
3 PM
COLO.

Mrs. Mabel M. Haas

1927 E. 17th Street

Muncie, Indiana

PC-112

COPYRIGHT 1938 BY CURT TEICH & CO., INC., CHICAGO, U.S.A.

Greetings from

Norma & Walter

I'll check the places we've seen

PICTURESQUE PIKES PEAK REGION, COLORADO


Williams Canon
And Cave of the Winds


Entering the Narrows
Williams Canon
·The·
NARROWS

Nearing the Top of Pikes Peak on the Auto Highway

At the Bottomless Pit on the Pikes Peak Auto Highway


Streamline Cog Train at Summit of Pikes Peak, 14,110 Feet above the Sea

Will Rogers Shrine of the Sun on Cheyenne Mountain
Overlooking Broadmoor and Colorado Springs

Seven Falls
South Cheyenne Canon

Manitou Springs nestled in the Valley at the Foot of Pikes Peak, Towering High above at an Altitude of 14,110 Feet

PHOTO BY A. W. VAN LOPIK


General Wm. J. Palmer Monument. Founder of Colo. Springs, Pikes Peak in Distance



Vista in Garden of the Gods,
Showing Hidden Inn from Pulpit Rock

The Royal Gorge and the World's Highest Suspension Bridge

Vista of Garden of the Gods, Showing the Massive North Gate Rock, the Kissing Camels, the Hidden Inn, and Interior of the Garden

Balanced and Steamboat Rocks, Garden of the Gods



Garden of the Gods



Pikes Peak, Elev. 14,110 Ft. and Gateway of Garden of the Gods



Pikes Peak (Alt. 14,110 Ft.) among the Clouds

Pikes Peak at Sunrise

Picturesque

PIKES PEAK

Region

COLORADO

COLORADO SPRINGS
JUN 3
1944
3 PM
COLO.

Pikes Peak

Mrs. Mabel M. Haas

1927 E. 17th Street

Muncie, Indiana

PC-112

COPYRIGHT 1938 BY CURT TEICH & CO., INC., CHICAGO, U.S.A.

Pikes Peak at Sunrise